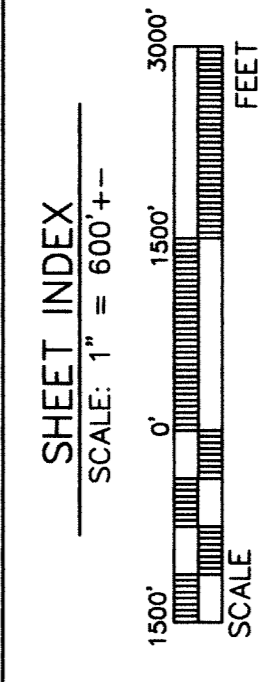
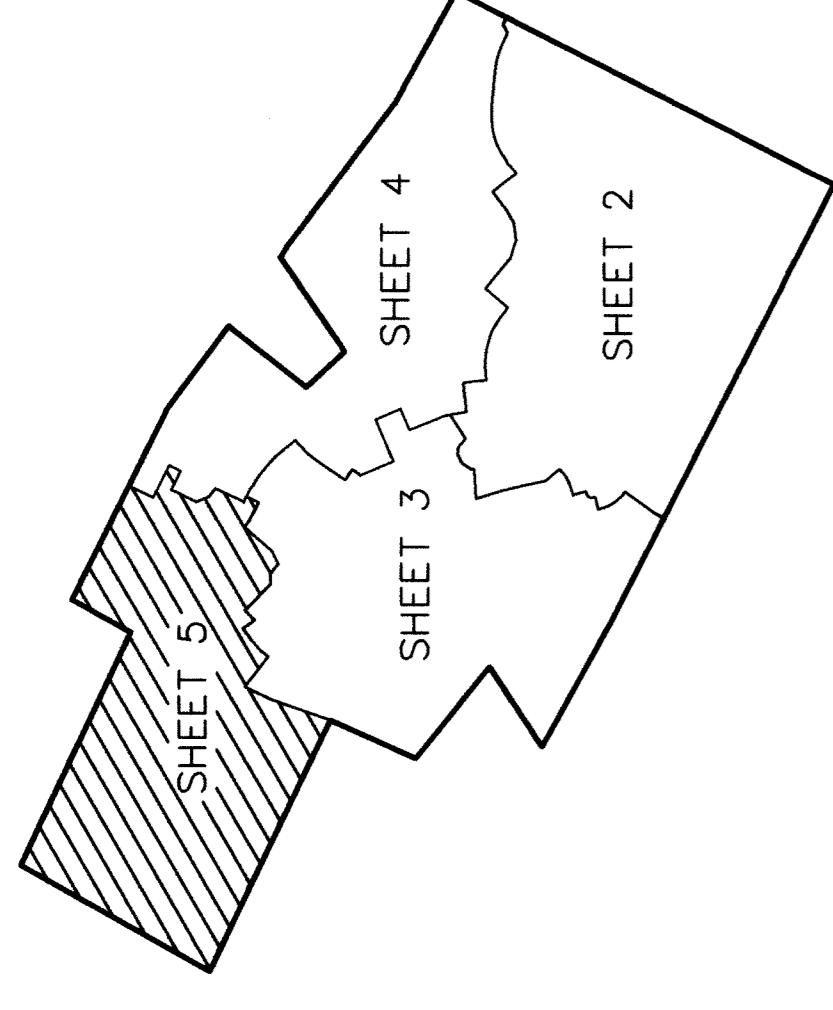
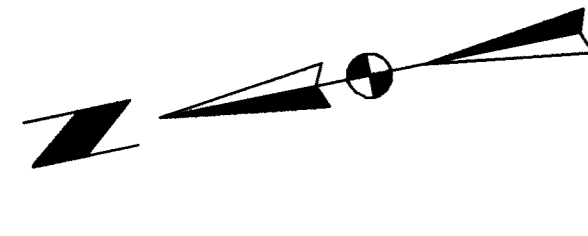


ONLY THOSE PLANS INCORPORATING THE RAISED PROFESSIONAL SEAL OF THE ENGINEER ARE TO BE SUBMITTED FOR RECORD. THIS PLAN IS BEING SUBMITTED FOR THE COUNTY AND RECORD. THE ENGINEER'S SEAL IS NOT TO BE REPRODUCED OR COPIED WITHOUT THE WRITTEN CONSENT OF GILMORE & ASSOCIATES, INC. OR ITS SUCCESSORS. ALL RIGHTS ARE RESERVED.



PLAN INDEX	SHEET NO.
INDEX PLAN	1
RECORD PLANS	2 - 5
EXISTING FEATURES PLANS	6 - 7
GRADING AND DRAINAGE PLANS	8 - 11
SEMENTATION AND SOIL EROSION CONTROL PLANS	12 - 15
UTILITY, LANDSCAPE AND LIGHTING PLANS	16 - 19
PLAN AND PROFILE PLANS	20 - 35
SEWAGE PUMPING STATION PLAN	36
ROUTE 202 IMPROVEMENT PLANS	37 - 38
STREET ROAD IMPROVEMENT PLAN	39
CONSTRUCTION DETAILS	40 - 41
SANITARY DETAILS	42
WATER DETAILS	43
TYPICAL ON-LOT EROSION AND SEDIMENTATION PLAN	44
DRAINAGE AREA BOUNDARY PLANS	1 - 4 OF 4



T.P. 41-B-30
N/A. BRUNNEN WASKET #1

T.P. 41-B-29-2
N/A. THOMAS A. QUIGLEY

T.P. 41-B-28
N/A. RON P. MOGAI TO ROAD TWO

T.P. 41-B-29-1
N/A. RICHARD D. WAGNER

T.P. 41-B-30-1
N/A. NICHOLAS S. STEWART

T.P. 41-B-24-1
N/A. PEDDLER'S RELAX LANSOM INC

T.P. 41-B-27
N/A. GENE C. & MARY C. STADY

T.P. 41-B-24-2
N/A. PEDDLER'S RELAX LANSOM INC

REVIEWED BY THE BUCKS COUNTY PLANNING COMMISSION THIS _____ DAY OF _____ 1994.

EXECUTIVE DIRECTOR

COMMONWEALTH OF PENNSYLVANIA
COUNTY OF BUCKS

ON THIS _____ DAY OF _____ 1994, BEFORE ME THE SUBSCRIBER, A NOTARY PUBLIC OF THE COMMONWEALTH OF PENNSYLVANIA, COUNTY OF BUCKS, COMMONWEALTH OF PENNSYLVANIA, LICENSED IN THE COUNTY OF BUCKS, COMMONWEALTH OF PENNSYLVANIA, LICENSE NO. _____, THIS PLAN TO BE THE OFFICIAL PLAN OF PROPERTY SHOWN HEREON REFERRED TO AS THE _____ OF _____, TOWNSHIP, BUCKS COUNTY, PA, AND DEMONSTRATED THE SAME TO BE CORRECT.

NOTARY PUBLIC

T.P. 41-B-24-2
N/A. PEDDLER'S RELAX LANSOM INC

RECOMMENDED FOR APPROVAL BY THE SOLBURY TOWNSHIP ENGINEER ON THE _____ DAY OF _____ 1994.

APPROVED BY RESOLUTION OF THE BOARD OF SUPERVISORS OF SOLBURY TOWNSHIP, COUNTY OF BUCKS, COMMONWEALTH OF PENNSYLVANIA, AT A MEETING HELD ON THE _____ DAY OF _____ 1994.

I, _____, (SUPERVISOR) HEREBY CERTIFY THAT I AM A REGISTERED PROFESSIONAL CIVIL ENGINEER (OR LAND SURVEYOR) LICENSED IN THE COMMONWEALTH OF PENNSYLVANIA, LICENSE NO. _____, AND THAT THIS PLAN CORRECTLY REPRESENTS A SURETY COMPLETED BY ME ON _____ (DATE) THAT ALL THE WORKERS SHOWN THEREON ACTUALLY EXIST, AND THAT THEIR LOCATIONS, SIZE, TYPE AND MATERIAL ARE ACCURATELY SHOWN.

SIGNATURE (SEAL)

ACCESS SYSTEMS AND LENGTH

LEGEND

- PROPOSED CONCRETE MONUMENTS
- NATURAL RESOURCE PROTECTION EASEMENT
- WETLANDS BOUNDARY

REV.	DESCRIPTION	DATE	BY
1	PRELIMINARY / FINAL PLAN RECORD PLAN	11-11-93	GA
2	REVISED PER TOWNSHIP ENCS LETTERS DATED 1/27/93, 3/18/93 AND 4/6/93	4/23/93	GA
3	REVISED PER 2-4-93 SUPERVISORS APPROVAL	2/22/93	GA
4	ADD ADDITIONAL UTILITY EASEMENTS	1/15/94	GA

OWNER	TAX MAP PARCEL NO.	TOTAL AREA	DATE
THE BUCKS COUNTY ENGINEERS & SURVEYORS	41-B-30	41-B-30	4-11-94
THE BUCKS COUNTY ENGINEERS & SURVEYORS	41-B-30	41-B-30	4-11-94
THE BUCKS COUNTY ENGINEERS & SURVEYORS	41-B-30	41-B-30	4-11-94

RECORD PLAN	PRELIMINARY / FINAL PLAN
11	15
16	19

SCALE	FIELD BOOK	SHEET NO.
1" = 50'	93-482	5 OF 44

RECORDED IN THE OFFICE OF THE RECORDS OF DEEDS AND FOR THE RECORDS OF THE BUCKS COUNTY ENGINEERS & SURVEYORS, AT A MEETING HELD ON THE _____ DAY OF _____ 1994.

RECORDED OF DEEDS

GA

GILMORE & ASSOCIATES, INC.
CONSULTING ENGINEERS & LAND SURVEYORS
221 BUILDING NEW BRUNSWICK, NJ 08901
TEL: 908-834-1100
FAX: 908-834-1101